



Tt TETRA TECH

Franklin County, Ohio Hazard Mitigation Plan – 2023 Update

**Core Planning Team Meeting – Plan Maintenance
Strategy**
April 25, 2023

If you are joining virtually,
please enter your name and
department/agency in the
chat.

1



Today's Agenda

1. Welcome
2. Progress Report
3. Public and Stakeholder Outreach
4. Risk Assessment Update
5. Mitigation Strategy – questions?
6. Plan Maintenance
7. Schedule
8. Questions/Next Steps/Wrap Up

2

In-Kind Tracking



Jurisdiction: _____
Name: _____ Title: _____

Date	Start Time	End Time	# hours	Task Description	Hourly Rate	Total # hours x rate	Comments describe task in more detail
					\$		

Scan the QR code for the online form to enter your time.



3


Project Schedule



- **Planning Process**
 - Ongoing
- **Update Risk Assessment**
 - Discuss risk assessment results – **TODAY!**
 - Discuss risk assessment with municipalities – **April 27th**
- **Public and Stakeholder Outreach**
 - Ongoing
- **Capability Assessment**
 - Ongoing
- **Mitigation Strategy**
 - Continue working with municipalities
 - Mitigation Strategy Workshop with FEMA and State – **April 27th**
- **Plan Maintenance**
 - Utilizing the BATool to review/update actions from 2023 HMP
 - Finalize plan maintenance procedures – **TODAY!**
- **Develop Plan**
 - Draft Plan to Core Planning Team – **by May 17th**
 - CPT can review and comment on sections through June 24th
 - Draft Plan Presentation – **May 22nd**
 - Public Review Period – **May 24th – June 24th**
 - Draft to Ohio EMA – **June/July 2023**
 - Draft to FEMA – **July/August 2023**
 - Adoption – **September/October 2023**


4

Participation Status




- Annex updates are in progress
- Next round of worksheets (online forms) will go out after the April 27th meeting
 - Feedback on hazard ranking
 - Mitigation actions
- Tetra Tech will be available after Thursday meeting to meet with municipalities

- Franklin County
- **Bexley (C)**
- Blendon (Twp)
- **Brice (V)**
- **Brown (Twp)**
- Canal Winchester (C)
- Clinton (Twp)
- **Columbus (C)**
- Dublin (C)
- Franklin (Twp)
- **Gahanna (C)**
- Grandview Heights (C)
- Grove City (C)
- Groveport (C)
- Hamilton (Twp)
- **Harrisburg (V)**
- Hilliard (C)
- **Jackson (Twp)**
- Jefferson (Twp)
- Lockbourne (V)
- Madison (Twp)
- Marble Cliff (V)
- **Mifflin (Twp)**
- Minerva Park (V)
- New Albany (C)
- **Norwich (Twp)**
- Obetz (C)
- Pery (Twp)
- Plain (Twp)
- Pleasant (Twp)
- **Reynoldsburg (C)**
- Sharon (Twp)
- Truro (Twp)
- Upper Arlington (C)
- **Urbancrest (V)**
- **Valleyview (V)**
- Washington (Twp)
- Westerville (C)
- **Whitehall (C)**
- Worthington (C)
- **The Ohio State University**



5


5

Public and Stakeholder Outreach



- Public Outreach Toolkit –
 - Social media templates and posts
 - Printable materials
- Surveys
 - Stakeholders
 - Neighboring communities
 - Public
- HMP website – <https://www.franklincountyohhmp.com/>
- Planning Team meetings open to the public and stakeholders
- Thank you for helping with this!






FRANKLIN COUNTY HAZARD MITIGATION PLAN UPDATE


Complete the Franklin County Hazard Mitigation Plan Survey today. Your opinion matters!

Find out more on our website - <https://www.franklincountyohhmp.com/>



FRANKLIN COUNTY HAZARD MITIGATION PLAN UPDATE

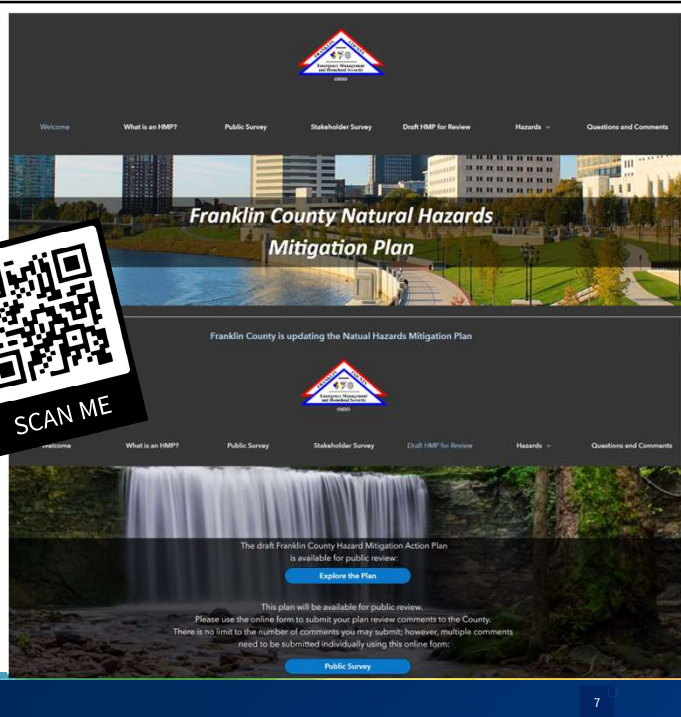

Complete the Franklin County Hazard Mitigation Plan Survey today. Your opinion matters!


6

6

StoryMap

- StoryMap is LIVE!
- We are still in need of pictures – if you have any photos of green/open space, parks, etc. please send them to Tetra Tech



7

Risk Assessment



- Preliminary rankings discussed at last meeting
- Incorporated input from the CPT and revised the rankings
- Any changes?
- Let's vote - <https://www.menti.com/alnad1tyicis>



Hazard of Concern	Ranking
Dam/Levee	Medium
Disease Outbreak	Medium
Drought	Low
Earthquake	Low
Extreme Temp	Medium
Flood	Medium
Geologic (Erosion)	Low
Geologic (Land Subsidence)	Low
Invasive Species	Low
Severe Weather	High
Severe Winter Weather	Medium
Tornado	Medium

8

Mitigation Strategy



- Complete one form per action – <https://forms.office.com/r/CJLQXEvUY>
- Need one action per hazard of concern
- Support materials were sent out last week

Franklin County HMP - Mitigation Strategies

Please use this form to develop your mitigation strategy. One form is needed for each strategy/action and FEMA requires one action per hazard of concern. However, one action can address multiple hazards. If you need assistance, please reach out to Heather Apgar (heather.apgar@tetratech.com).

* Required

Contact Information
Complete this section with your contact information.

1. Name *

2. Title *

9

Mitigation Strategy – Any Questions?




- Use the whiteboard in the meeting to add any questions or comments you have



Franklin County HMP - Mitigation Strategy

Add any questions you may have regarding the mitigation actions/strategies to the sticky notes below.


10

Other Mitigation Actions to Consider







- Local Disaster Debris Management Plans
- Substantial Damage Management Plan
- Actions to address high-hazard or significant-hazard dams
- Public education and outreach programs
- Generators at critical facilities and community lifelines
- Floodproofing critical facilities and community lifelines
- Addressing repetitive and severe repetitive loss properties




11

Plan Maintenance




- HMP Coordinator
- Monitoring
- Integration of hazard mitigation with existing and future programs
- Continuous evaluation and progress reports
 - FEMA Worksheets and BAToolSM
- Updating
- Continued public involvement




The diagram shows a central blue circle labeled '2023 HMP' with five arrows pointing to surrounding colored circles: 'Monitor' (green), 'Evaluate' (teal), 'Update' (purple), 'Integrate' (red), and 'Public Involvement' (orange).

Plan Maintenance = keeping the HMP accurate, current, and relevant




12

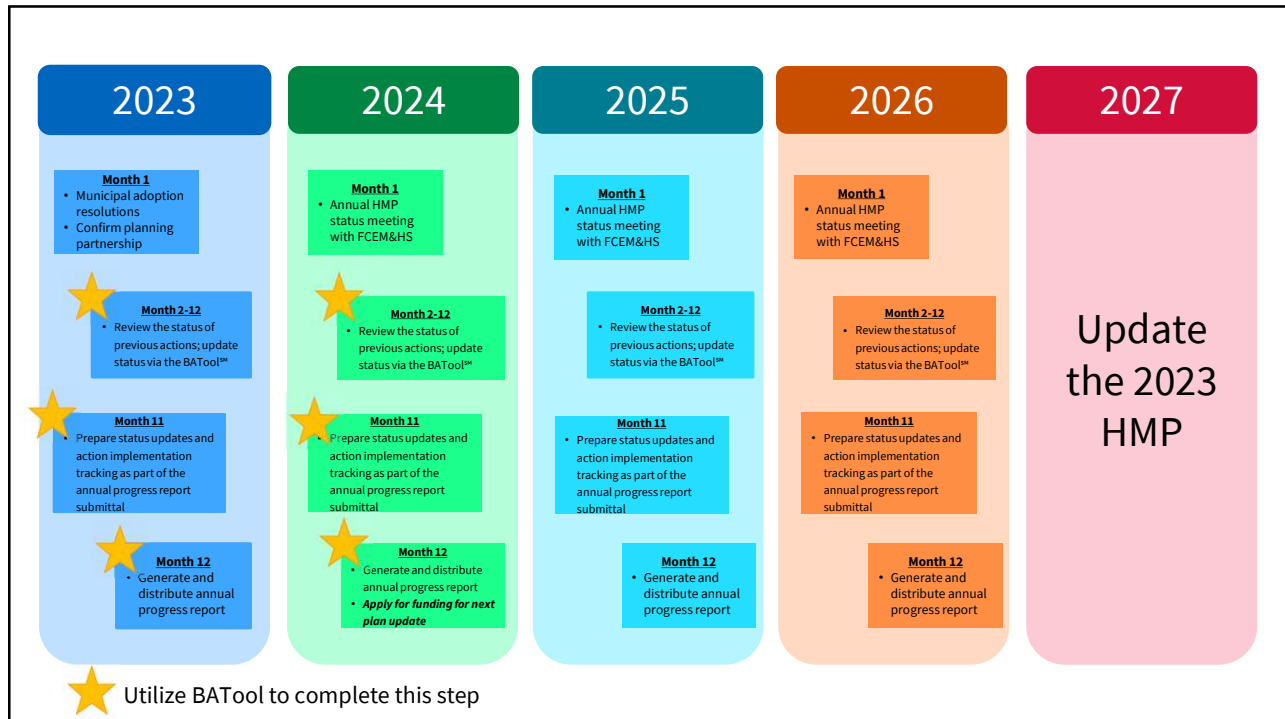
Plan Maintenance Matrix



Task	Approach	Timeline	Lead Responsibility	Support Responsibility
Monitoring	Preparation of status updates and action implementation tracking as part of submission for Annual Progress Report.	October or upon major update to Comprehensive Plan or major disaster	Jurisdictional points of contact identified in Section 8 (Planning Partnership) and Section 9 (Jurisdictional Annexes)	Jurisdictional implementation lead identified in Section 8 (Planning Partnership) and Section 9 (Jurisdictional Annexes)
Integration	In order for integration of mitigation principles action to become an organic part of the ongoing county and municipal activities, the county will incorporate the distribution of the safe growth worksheet for annual review and update by all participating jurisdictions.	October each year with interim email reminders to address integration in county and municipal activities.	HMP Coordinator and jurisdictional points of contact identified in Section 8 (Planning Partnership) and Section 9 (Jurisdictional Annexes)	HMP Coordinator
Evaluation	Review the status of previous actions as submitted by the monitoring task lead and support to assess the effectiveness of the plan; compile and finalize the Annual Progress Report	Finalized progress report completed by January 31 st of each year	Steering Committee; Plan Maintenance element	Jurisdictional points of contacts identified in Section 9 (Jurisdictional Annexes)
Update	Reconvene the planning partners, at a minimum, every 5 years to guide a comprehensive update to review and revise the plan.	Every 5 years or upon major update to Comprehensive Plan or major disaster	HMP Coordinator	Jurisdictional points of contacts identified in Section 9 (Jurisdictional Annexes)

 TETRA TECH

13



14

BAToolSM

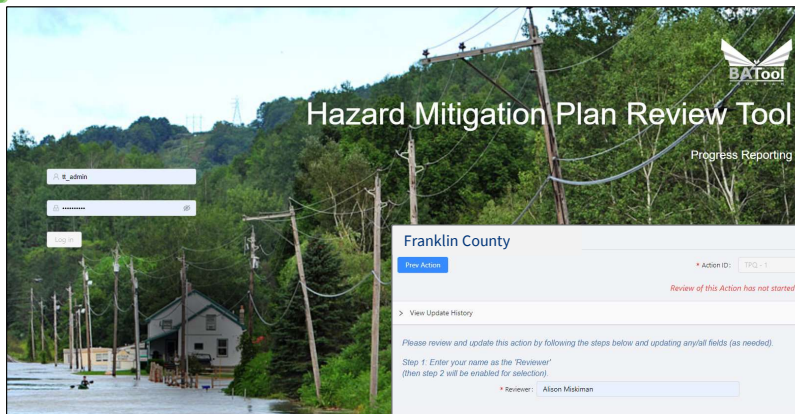


- What is it?
 - Online progress reporting for individual mitigation actions – pre-populated by Tetra Tech
 - Web-based, SQL server database created by Tetra Tech
 - Scalable for multiple applications: Federal, State or Local
 - Secure environment
 - Includes reporting function
- Each jurisdiction has a designated Point of Contact will log in with the general user name and password for the BATool [link: <https://www.ttbatool.org>]
 - Once the plan is approved, we will send around the user name and password
- Each jurisdiction will sign in and indicate progress made on mitigation actions
- You can add or remove actions as well



15

BAToolSM



Franklin County

Find Action Add New Action

Action ID: TFC-1

Review of this Action has not started

> View Update History

Please review and update this action by following the steps below and updating any/all fields (as needed).

Step 1: Enter your name as the "Reviewer" (then step 2 will be enabled for selection)

Reviewer: Alison Miskiman

Project/Action Status Comments

Step 2: Update the "Action Status" field. Please continue to review and update all other fields, as needed

Action Status: [Dropdown menu with options: No Progress, In Progress, Completed, Discontinued, Ongoing Capability]

Previous Action Status:

Description of the Action: Chilton Memorial Hospital Nuclear Medicine Department hazard identification marking.

Specific Problem Mitigated: All Hazards



16

**2021 CAPE MAY COUNTY HAZARD MITIGATION PLAN UPDATE
PROGRESS REPORT**

Guidance to the report author:
Please refer to one or more of the following to ensure all required information is captured in your progress report prior to submission: *Hazard Mitigation Plan maintenance section, the latest CRS Manual, the CEJ 35D C2B6-D8 Action Plan, and any applicable governmental policies and procedures. Please address each planholder section as needed to ensure applicability. Additional guidance is provided throughout the template in yellow-highlighted text.*

Reporting Period
The reporting period for this progress report is **05-18-2022** through **06-15-2022**.

Background
Insert the purpose of this report - whether it is for the annual update of your hazard mitigation plan, annual justification requirements for the CRS or other. Example text is below for a hazard mitigation plan.
Cape May County and participating local cities and districts developed a hazard mitigation plan to reduce risk from all hazards by identifying resources, information, and strategies for risk reduction. The Federal Disaster Mitigation Act of 2000 requires state and local governments to develop hazard mitigation plans as a condition for federal disaster grant assistance. To prepare the plan, the participating planning partners organized reviewers, assessed risks from natural hazards, developed planning goals and objectives, reviewed mitigation alternatives, and developed an action plan to address probable impacts from natural hazards. By completing this process, these jurisdictions maintained compliance with the Disaster Mitigation Act, allowing eligibility for mitigation grant funding opportunities afforded under the Robert T. Stafford Act. The plan can be viewed on-line at [hazard.mitm.gov](#).

Purpose:
The purpose of this report is to provide an update on the implementation of the mitigation initiatives identified in the [2021 Cape May County Hazard Mitigation Plan Update](#). The objective is to ensure that there is a continuing planning process that will keep the 2021 Cape May County Hazard Mitigation Plan Update dynamic and responsive to the needs and capabilities of the [Client Name](#) and stakeholders.

Planning Committee
For the reporting period, the committee membership is listed in Table 1.

Name	Title	Jurisdiction/Agency
Marta Paganini		Cape May, County of
John Edwards		Cape May, County of

Summary Overview of Initiatives
Insert a summary of the plan.
The performance period for the plan is **06/15/2021**, with the start date of **06/15/2021**, with an end date of **06/15/2022**. The performance period for the plan is **06/15/2021**, with the start date of **06/15/2021**, with an end date of **06/15/2022**. The performance period for the plan is **06/15/2021**, with the start date of **06/15/2021**, with an end date of **06/15/2022**.

Initiative	No	Long Term (Years)	No	Progress Reported
2021 CapeMayCounty-041 - The County proposes to undertake drainage improvements to three roadways and coordinate with Sea Life City to facilitate drainage in the vicinity. Outfall pipe repairs regarding and opening Stormwater pump stations will be considered.				Progress Reported
2021 CapeMayCounty-042 - The County proposes to retrofit existing traffic signals to promote life safety during outage incidents.				Progress Reported
2021 CapeMayCounty-044 - The construction of a sea wall around the perimeter of the Ocean City Wastewater Facility would mitigate the catastrophic flood risk.				Progress Reported

Changes That May Impact Implementation of the Plan
Insert a brief overview of any significant changes in the planning area that would have a profound impact on the implementation of the plan. Specify any change in technical, regulatory and financial capabilities identified during the plan's development.

Recommendations for Changes or Enhancements
Based on the review of this report by the Planning Committee, the following recommendations will be used for future updates or revisions to the plan. Table 3 lists the new initiatives added this reporting period.

- _____
- _____
- _____
- _____
- _____

Public review notice
The contents of this report are considered to be public knowledge and have been prepared for total public disclosure. Copies of the report have been provided to the governing boards of all planning partners and to local media outlets. The report is posted on the [Client Name](#) website. Any questions or comments regarding the contents of this report should be directed to [Client Contact Info Here](#).

17



18



**Thank
You!**

Franklin County Project Contact

Connor Robb, Emergency Management Specialist
(614) 724-0805 | connor.robbs@franklincountyohio.gov

Tetra Tech Project Contacts

Doug McIlvain, Project Manager
(513) 333-3662 | douglas.mcilvain@tetrattech.com

Heather Apgar, Lead Planner
(973) 630-8046 | heather.apgar@tetrattech.com